CENTRAL ANIMAL HOUSE
Pune, Maharashtra, India
KATRAJ
Google
Longitude
73.8563° E
Latitude
18.457° N
Monday, 04, Oct, 2021
30° C
03:39 PM

GPS Map Camera
Pune, Maharashtra, India
5, Bharati Vidyapeeth Campus, Dhankawadi,
Pune, Maharashtra 411043, India
Lat 18.459314°
Long 73.855178°
04/01/22 03:06 PM
Google

GPS Map Camera
Pune, Maharashtra, India
1, Bharati Vidyapeeth Campus, Dhankawadi,
Pune, Maharashtra 411043, India
Lat 18.459276°
Long 73.855101°
04/01/22 03:13 PM
Google

GPS Map Camera
Pune, Maharashtra, India
5, Bharati Vidyapeeth Campus, Dhankawadi,
Pune, Maharashtra 411043, India
Lat 18.459271°
Long 73.855225°
04/01/22 03:13 PM
Google

GPS Map Camera
Pune, Maharashtra, India
FV53+XPX, Bharati Vidyapeeth Campus,
Dhankawadi, Pune, Maharashtra 411043, India
Lat 18.45982°
Long 73.854655°
04/01/22 03:17 PM
Bharati Hospital
Google

Bharati Hospital
Google
GPS Map Camera
Pune, Maharashtra, India
FV53+XPX, Bharati Vidyapeeth Campus,
Dhankawadi, Pune, Maharashtra 411043, India
Lat 18.459811°
Long 73.854627°
04/01/22 03:17 PM

SERVICE REPORTS
Latitude: 18.455428
Longitude: 73.855409
Elevation: 666.32±19 m
Accuracy: 47.7 m
Time: 27-08-2021 11:20
Note: GC
Powered by NoteCam

Latitude: 18.45538
Longitude: 73.855431
Elevation: 669.31±4 m
Accuracy: 32.5 m
Time: 27-08-2021 11:25
Note: hplc
Powered by NoteCam

eppendorf
CryoCube F570
Latitude: 18.455428
Longitude: 73.855395
Elevation: 666.03±19 m
Accuracy: 48.9 m
Time: 27-08-2021 11:19
Note: biorepository
Powered by NoteCam

eppendorf
CryoCube
Latitude: 18.455422
Longitude: 73.855415
Elevation: 666.21±19 m
Accuracy: 60.0 m
Time: 27-08-2021 11:20
Note: biorepository 1
Powered by NoteCam

SERVICE REPORTS
Latitude: 18.455428
Longitude: 73.855409
Elevation: 666.32±19 m
Accuracy: 47.7 m
Time: 27-08-2021 11:20
Note: GC
Powered by NoteCam


Biotek
EPOCH
Latitude: 18.455426
Longitude: 73.855417
Elevation: 666.32±19 m
Accuracy: 38.6 m
Time: 27-08-2021 11:21
Note: PCR
Powered by NoteCam

BIO-RAD
Latitude: 18.455424
Longitude: 73.855407
Elevation: 666.6±19 m
Accuracy: 24.3 m
Time: 27-08-2021 11:21
Note: gel doc
Powered by NoteCam

eppendorf
Centrifuge 5810 R
COLD CENTRIFUGE ROTERS
Latitude: 18.455423
Longitude: 73.855407
Elevation: 666.64±19 m
Accuracy: 39.6 m
Time: 27-08-2021 11:22
Note: cooling centrifuge
Powered by NoteCam

Latitude: 18.455418
Longitude: 73.855407
Elevation: 666.93±19 m
Accuracy: 22.7 m
Time: 27-08-2021 11:22
Note: rt pcr
Powered by NoteCam

Latitude: 18.45544
Longitude: 73.855408
Elevation: 669.44±3 m
Accuracy: 19.7 m
Time: 27-08-2021 11:23
Note: nitrogen evaporator
Powered by NoteCam

SAMSUNG
SPECTROPHOTOMETER
Latitude: 18.455424
Longitude: 73.855409
Elevation: 669.52±3 m
Accuracy: 24.1 m
Time: 27-08-2021 11:24
Note: spectrophotometer
Powered by NoteCam

Address : Dhankawadi, Pune, 411046, MH, India
Latitude : 18°27'20"N
Longitude : 73°51'19"E
Altitude : 666.06 meters
Date : 08/28/2021 10:50 AM
Note : ELISA WASHER

Address : Dhankawadi, Pune, 411046, MH, India
Latitude : 18°27'20"N
Longitude : 73°51'19"E
Altitude : 666.21 meters
Date : 08/28/2021 10:51 AM
Note : PLATE WASHER WITH STACKER

Address : Dhankawadi, Pune, 411046, MH, India
Latitude : 18°27'21"N
Longitude : 73°51'19"E
Altitude : 666.14 meters
Date : 08/28/2021 10:52 AM
Note : Incubator

Address : Dhankawadi, Pune, 411046, MH, India
Latitude : 18°27'19"N
Longitude : 73°51'19"E
Altitude : 667.38 meters
Date : 08/28/2021 10:54 AM
Note : Quant Studio

Address : Dhankawadi, Pune, 411046, MH, India
Latitude : 18°27'19"N
Longitude : 73°51'19"E
Altitude : 667.35 meters
Date : 08/28/2021 10:53 AM
Note : Flow Cytometer

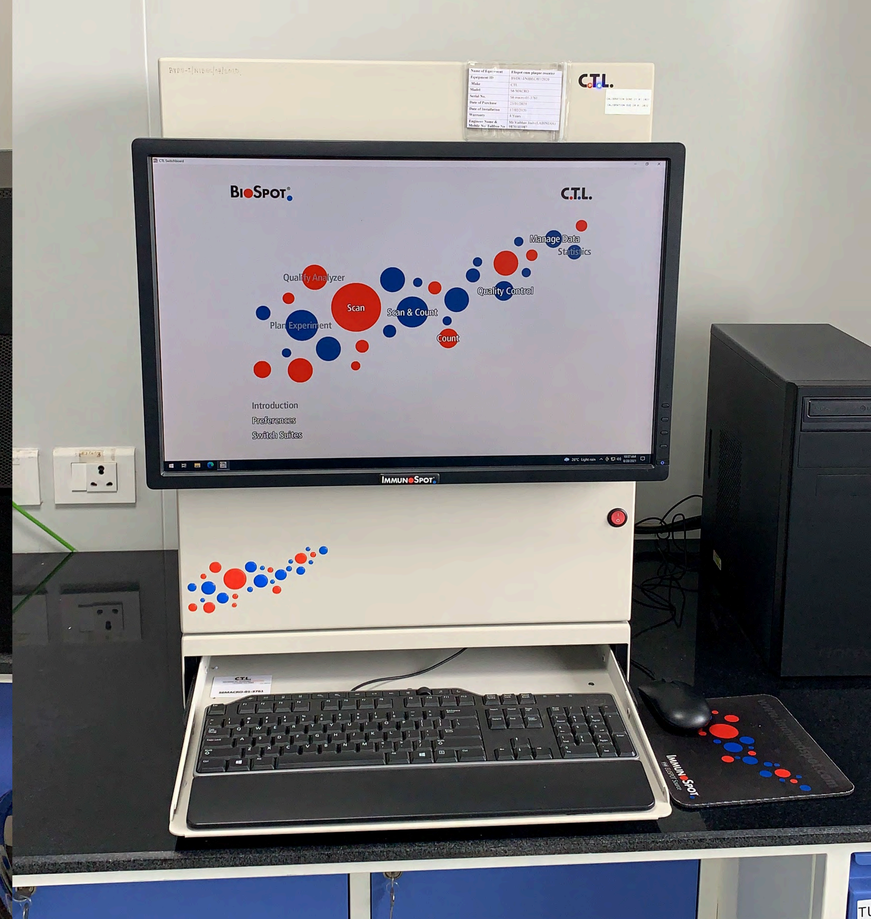

Address : Dhankawadi, Pune, 411046, MH, India
Latitude : 18°27'21"N
Longitude : 73°51'19"E
Altitude : 665.96 meters
Date : 08/28/2021 10:58 AM
Note : Plaque Counter

GPS Map
Camera Lite
Shop No 4, Anand Complex, Paud Rd, Rambaug Colony, Kothrud, Pune, Maharashtra 411038, India
Latitude
18.5140504°
Longitude
73.8206212°
Local 01:18:52 PM
GMT 07:48:52 AM
Altitude 523.9 meters
Saturday, 11-09-2021

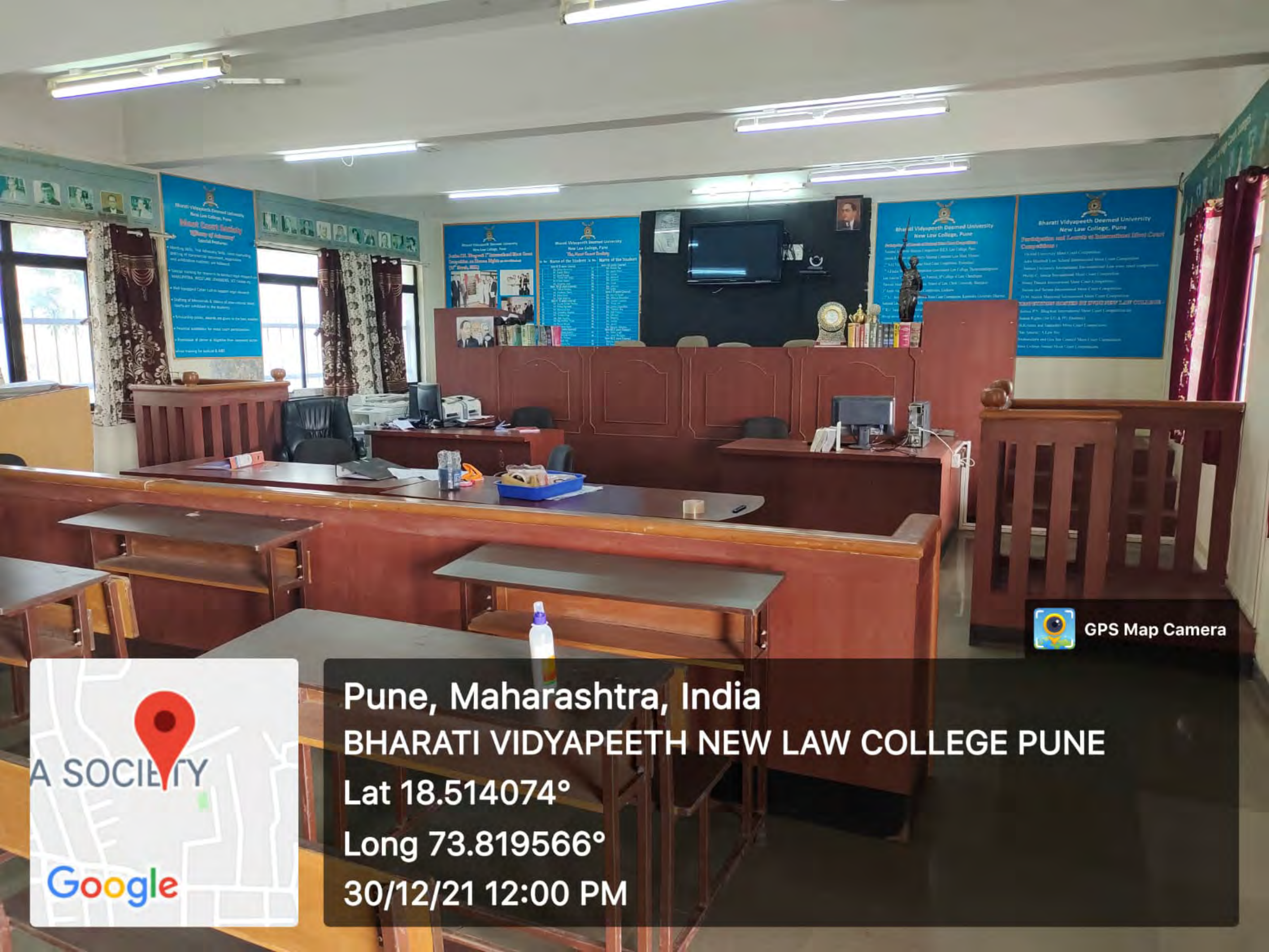
Bharati Vidyapeeth Deemed University
New Law College, Pune
GPS Map Camera
Pune, Maharashtra, India
BHARATI VIDYAPEETH NEW LAW COLLEGE PUNE
Lat 18.514074°
Long 73.819566°
30/12/21 12:00 PM
Google

High Court Judges
Galaxy of Hig
GPS Map Camera
Pune, Maharashtra, India
BHARATI VIDYAPEETH NEW LAW COLLEGE PUNE
Lat 18.514074°
Long 73.819566°
30/12/21 12:01 PM
Google

BHARATI VIDYAPEETH, PUNE
GOLDEN JUBILEE MUSEUM
This building was inaugurated at the auspicious hands of
Shri. Pranab Mukherjee
President of India
On the occasion of,
Golden Jubilee Celebration Function
on 25th June, 2015
In the presence of,
Shri. Chennamaneni Vidyasagar Rao
Governor, Maharashtra
Shri. Devendra Fadnavis
Chief Minister, Maharashtra
Shri. Sharad Pawar
Former Minister of Agriculture, Government of India
Shri. Prithviraj Chavan
Former Chief Minister, Maharashtra
Shri. Sushilkumar Shinde
Former Minister of Home Affairs, Government of India
Dr. Patangrao Kadam
Founder, Bharati Vidyapeeth, Chancellor, Bharati Vidyapeeth University
Dr. Vishwajeet Kadam
Secretary, Bharati Vidyapeeth
Prof. Dr. Shivajirao Kadam
Vice Chancellor, Bharati Vidyapeeth University
Sahakar
rd Office
Google
GPS Map Camera
Pune, Maharashtra, India
LIBRARY AND READING, BHARATI VIDYAPEETH DEEMED UNIVERSITY-DHANKAWADI, Bharati Vidyapeeth Campus, Dhankawadi, Pune, Maharashtra 411043, India
Lat 18.457274°
Long 73.857213°
04/01/22 02:44 PM

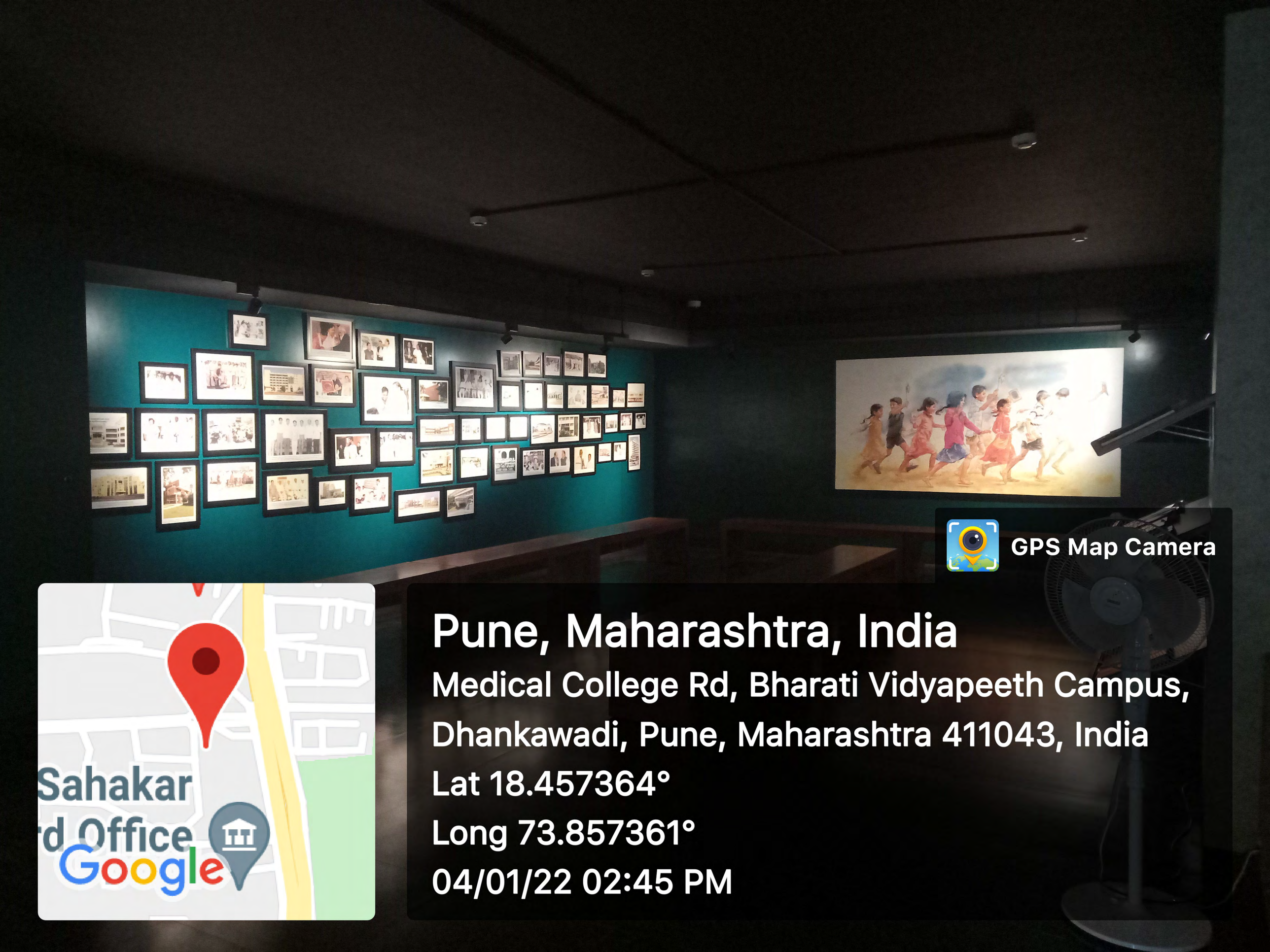
GPS Map Camera
Sahakar
d Office
Google
Pune, Maharashtra, India
Medical College Rd, Bharati Vidyapeeth Campus,
Dhankawadi, Pune, Maharashtra 411043, India
Lat 18.457364°
Long 73.857361°
04/01/22 02:45 PM

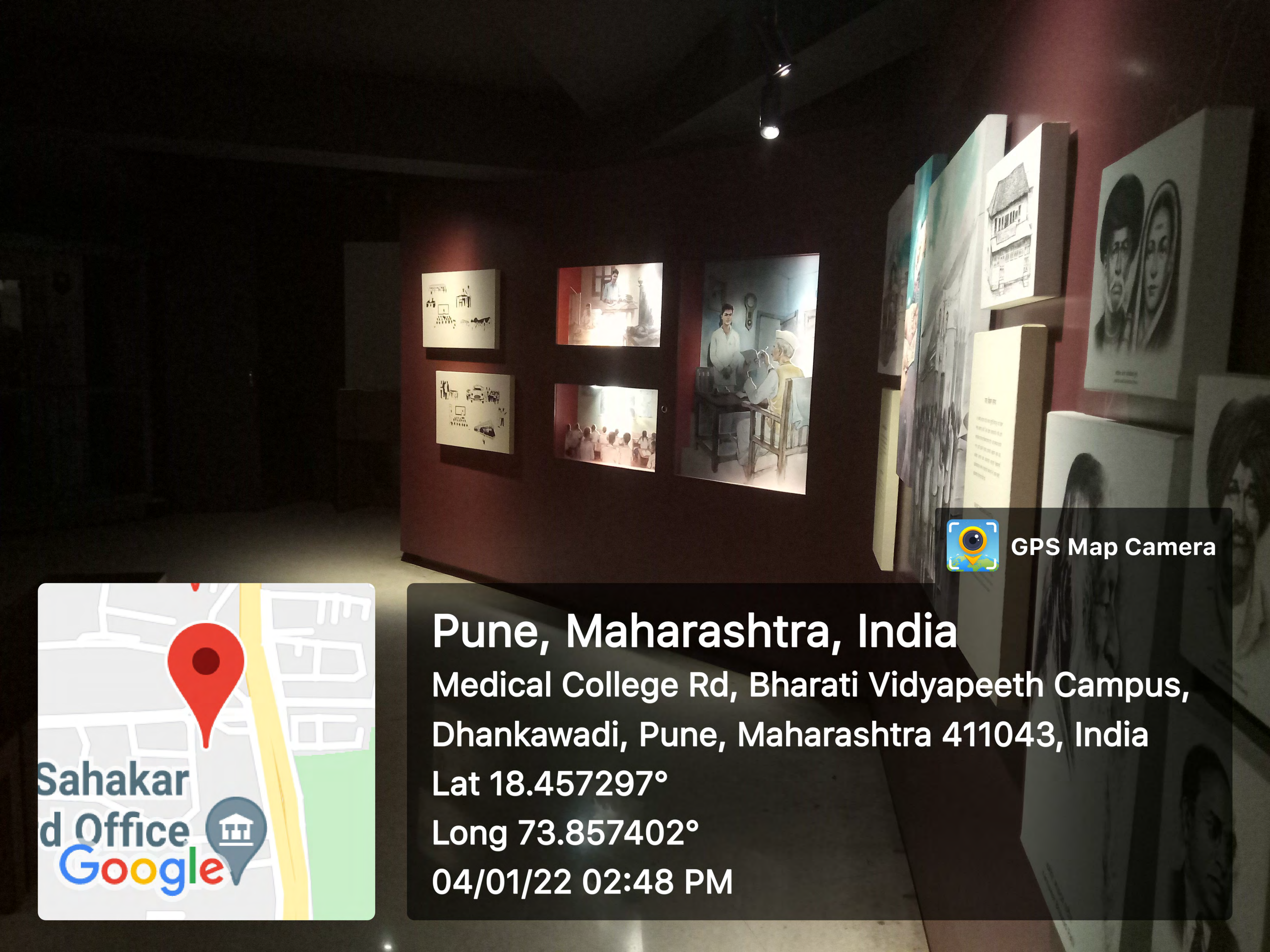
GPS Map Camera
Pune, Maharashtra, India
Medical College Rd, Bharati Vidyapeeth Campus,
Dhankawadi, Pune, Maharashtra 411043, India
Lat 18.457297°
Long 73.857402°
04/01/22 02:48 PM
Sahakar
d Office
Google



GPS Map Camera

Pune, Maharashtra, India

43, Bharati Vidyapeeth Campus, Dhankawadi,
Pune, Maharashtra 411043, India

Lat 18.457937°

Long 73.857711°

04/01/22 02:50 PM

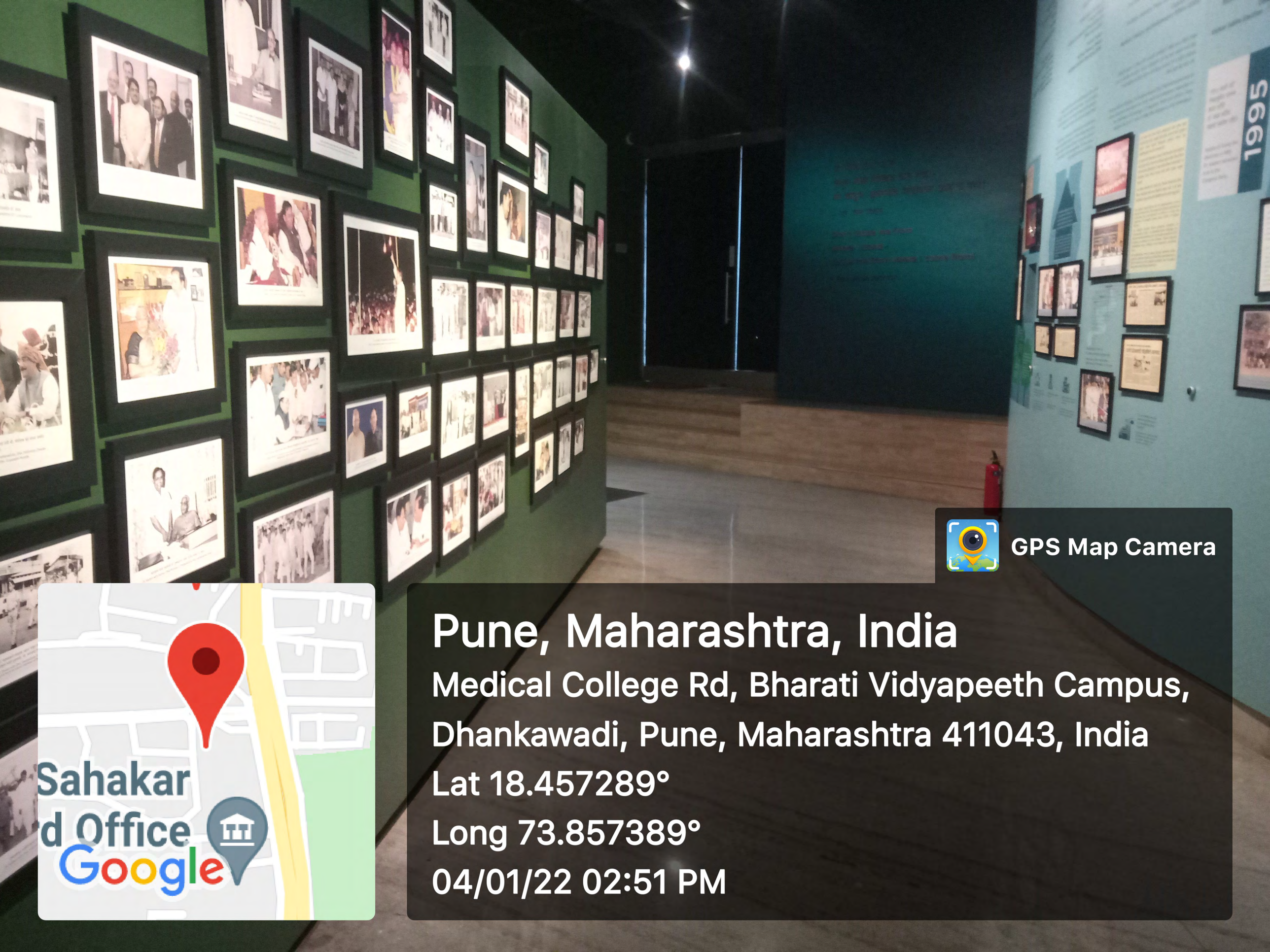
1995
Sahakar
d Office
Google
GPS Map Camera
Pune, Maharashtra, India
Medical College Rd, Bharati Vidyapeeth Campus,
Dhankawadi, Pune, Maharashtra 411043, India
Lat 18.457289°
Long 73.857389°
04/01/22 02:51 PM

Suicide
WARNING
SIGNS
THE 10 ESSENTIAL
PUBLIC HEALTH
SERVICES
All India
CANCER
Pune, Maharashtra, India
Longitude
73.8565° E
Latitude
18.4565° N
25° C
Saturday, 02, Oct, 2021
11:33 AM
KATRAJ
Google



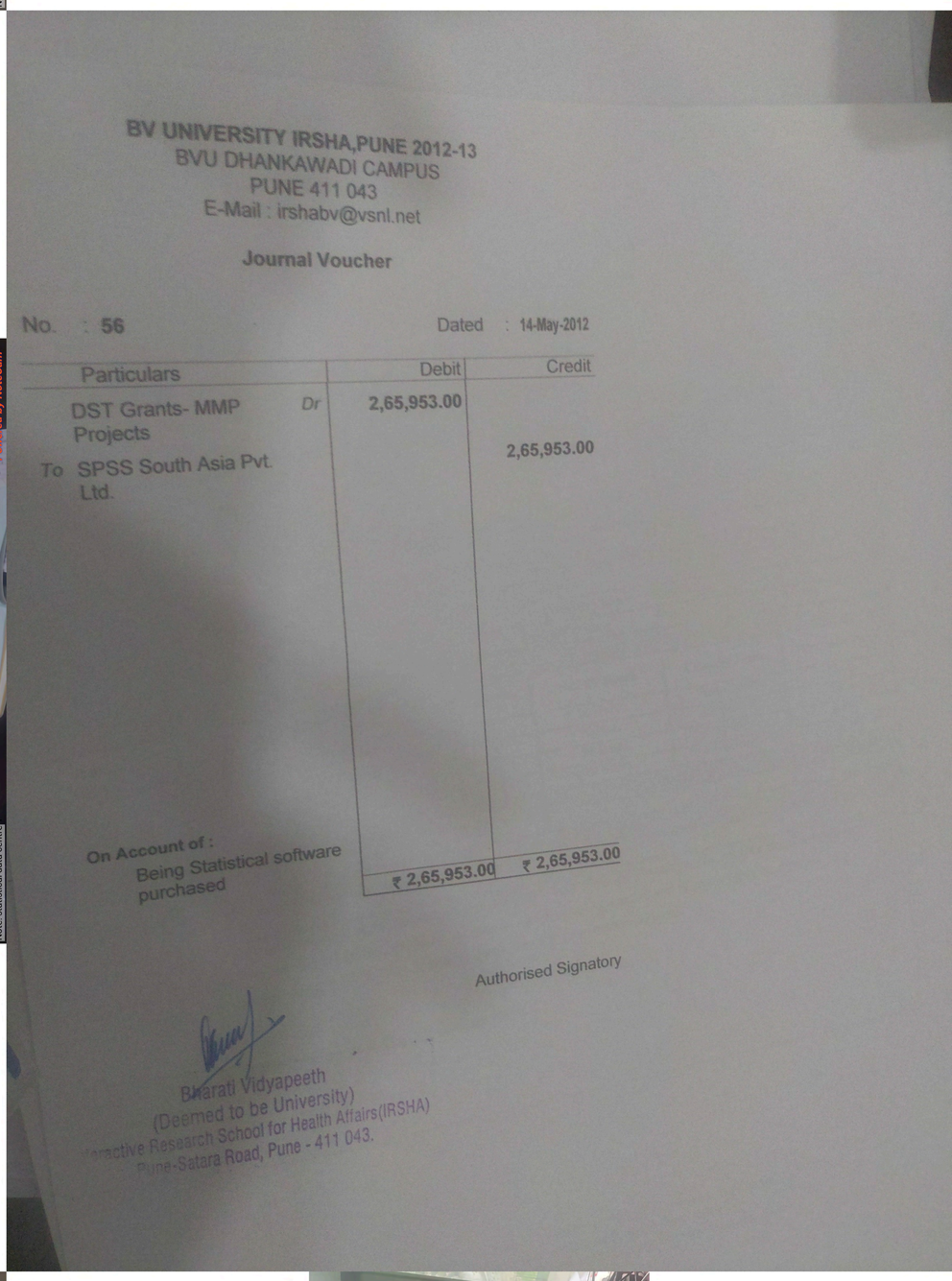

BV UNIVERSITY IRSHA,PUNE 2012-13
BVU DHANKAWADI CAMPUS
PUNE 411 043
E-Mail : irshabv@vsnl.net

Journal Voucher

No. : **56** Dated : **14-May-2012**

Particulars		Debit	Credit
DST Grants- MMP Projects	Dr	2,65,953.00	
To SPSS South Asia Pvt. Ltd.			2,65,953.00
On Account of : Being Statistical software purchased		₹ 2,65,953.00	₹ 2,65,953.00

Authorised Signatory

Bharati Vidyapeeth
(Deemed to be University)
Interactive Research School for Health Affairs(IRSHA)
Pune-Satara Road, Pune - 411 043.

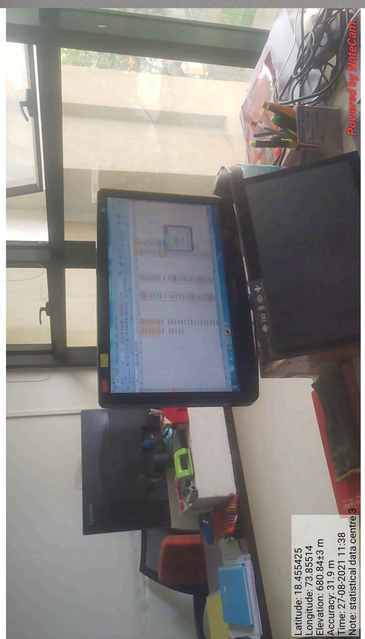

GPS Map Camera
Bharati Hosp
Google
Pune, Maharashtra, India
FV53+XCC, Bharati Vidyapeeth Campus,
Dhankawadi, Pune, Maharashtra 411043, India
Lat 18.460054°
Long 73.853285°
04/01/22 03:27 PM

GPS Map Camera

Pune, Maharashtra, India
FV53+XCC, Bharati Vidyapeeth Campus,
Dhankawadi, Pune, Maharashtra 411043, India
Lat 18.460075°
Long 73.853332°
04/01/22 03:28 PM

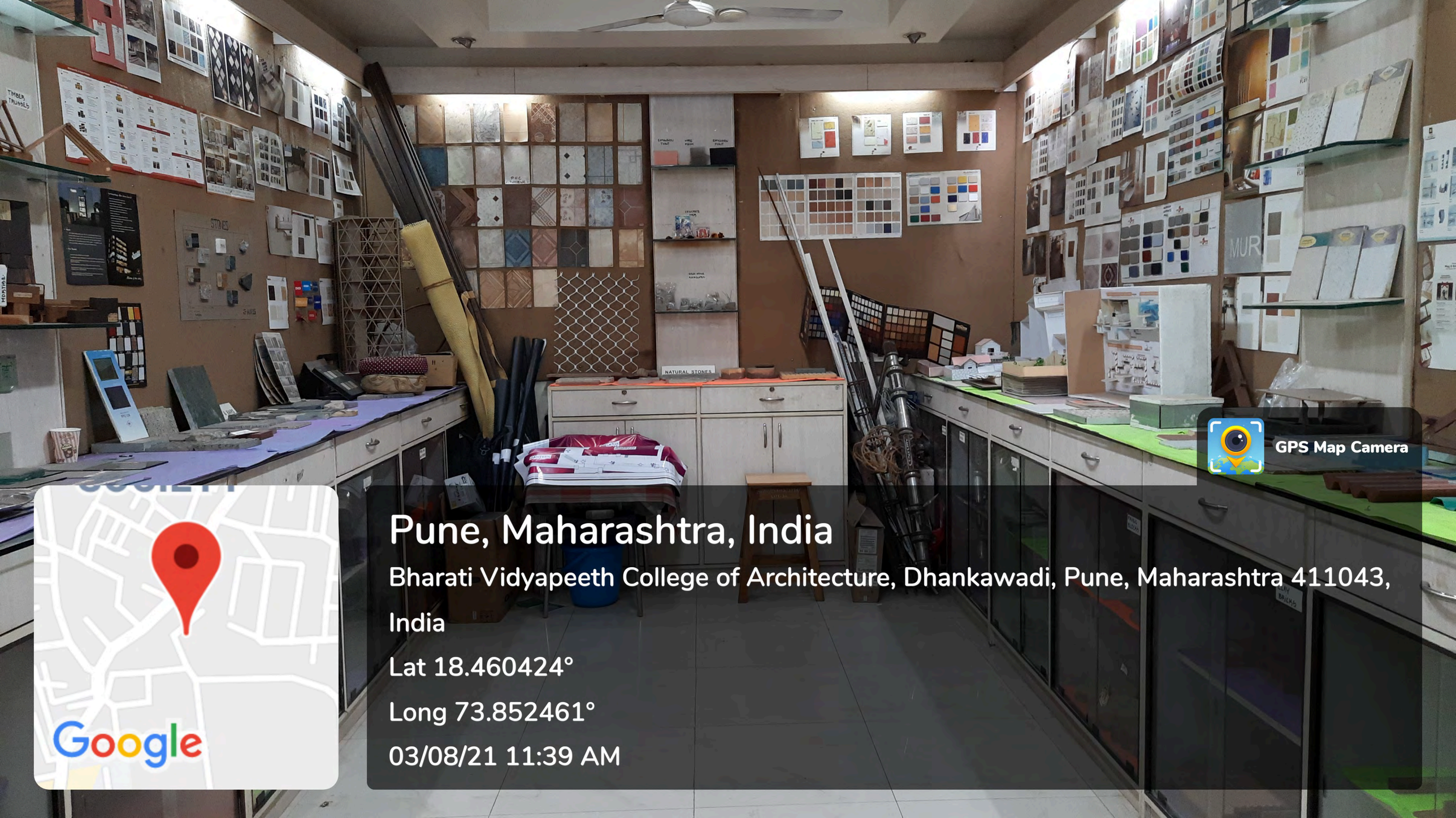
GPS Map Camera
Pune, Maharashtra, India
Bharati Vidyapeeth College of Architecture, Dhankawadi, Pune, Maharashtra 411043, India
Lat 18.460424°
Long 73.852461°
03/08/21 11:39 AM
Google

Auditorium
Latitude: 18.455402
Longitude: 73.855214
Elevation: 665.13±3 m
Accuracy: 24.8 m
Time: 21-09-2021 14:13
Note: auditorium 3
Powered by NoteCam

Latitude: 18.455402
Longitude: 73.855222
Elevation: 665.22±3 m
Accuracy: 60.0 m
Time: 21-09-2021 14:12
Note: auditorium
Powered by NoteCam